

Ashland - Ironwood Transmission Line Relocations

Photo Simulation Locations

Disclaimer: This information is believed to be correct, but is subject to change and carries no warranty. Data courtesy of Xcel Energy, Merjent, Bad River Indian Reservation, USGS PADUS, WDNR, Merjent and ESRI.



**ASHLAND TO IRONWOOD
PROJECT**

**White
River**



34.5kV

Looking South


Photo Simulation: A

Route Option(s): Existing

**Preliminary
December 2020
For Permitting Only**



**ASHLAND TO IRONWOOD
PROJECT**



115kV

69kV

161kV

**White
River**

New ROW

Existing ROW

Looking South

Photo Simulation: A

Route Option(s): A, B, C, D

**Preliminary
December 2020
For Permitting Only**



**ASHLAND TO IRONWOOD
PROJECT**

34.5kV

South of Pearce Road

Looking North

Photo Simulation: B

Route Option(s): Existing

**Preliminary
December 2020
For Permitting Only**



**ASHLAND TO IRONWOOD
PROJECT**

161kV

69kV

115kV



South of Pearce Road

Looking North

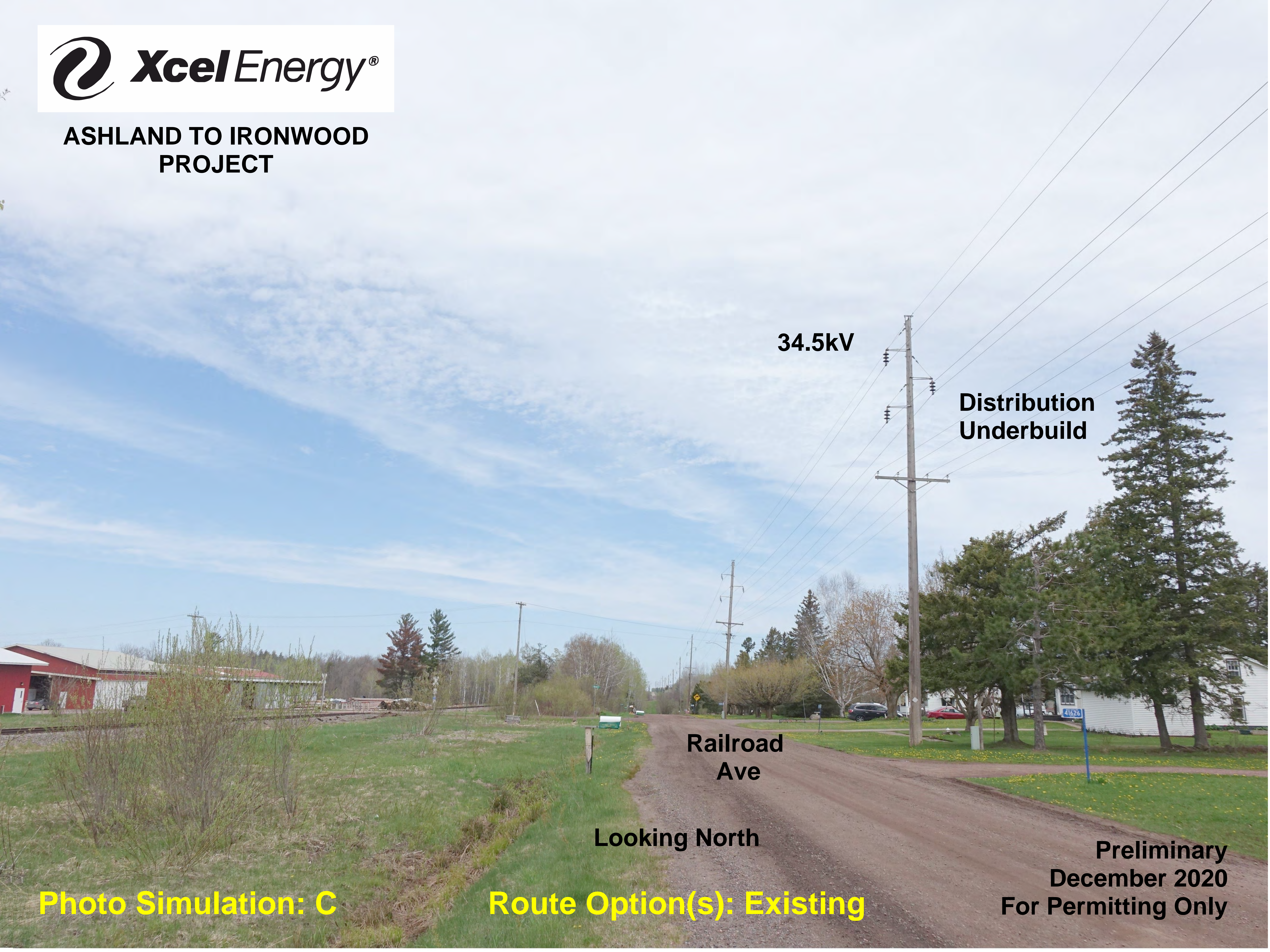
Photo Simulation: B

Route Option(s): A, B, C, D

**Preliminary
December 2020
For Permitting Only**



**ASHLAND TO IRONWOOD
PROJECT**



34.5kV

**Distribution
Underbuild**

**Railroad
Ave**

Looking North

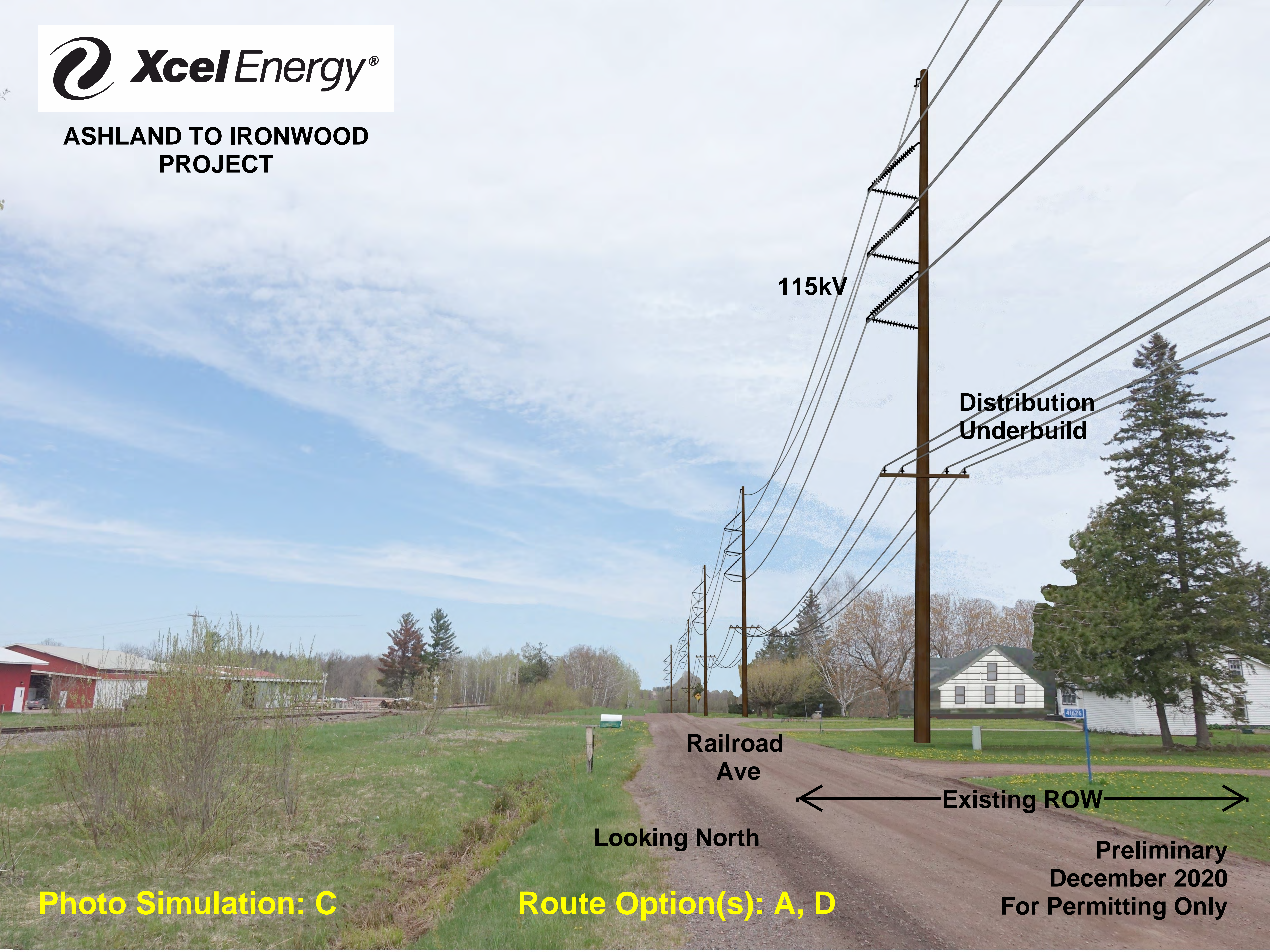
Photo Simulation: C

Route Option(s): Existing

**Preliminary
December 2020
For Permitting Only**



ASHLAND TO IRONWOOD
PROJECT



115kV

Distribution
Underbuild

Railroad
Ave

Existing ROW

Looking North

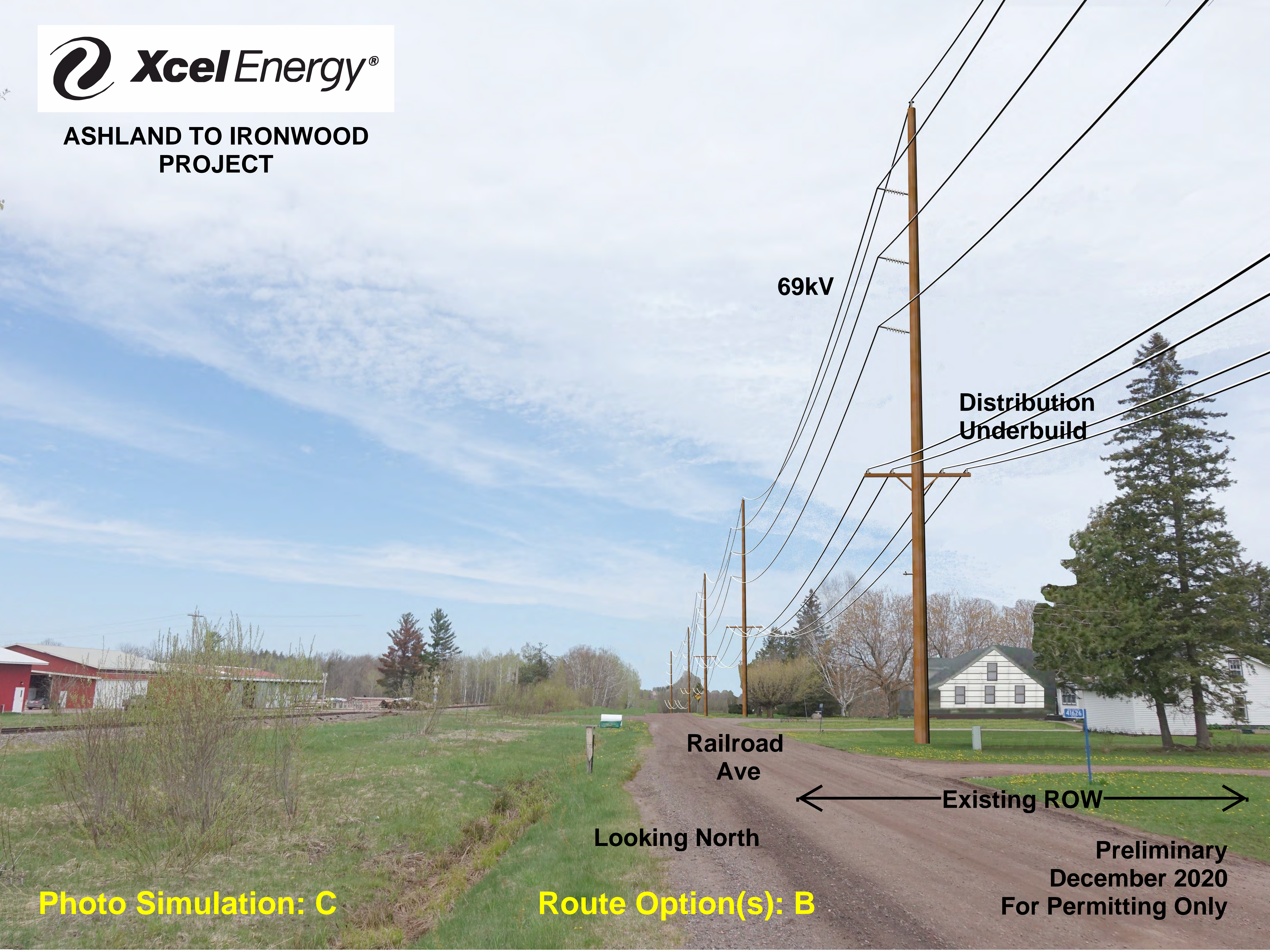
Photo Simulation: C

Route Option(s): A, D

Preliminary
December 2020
For Permitting Only



ASHLAND TO IRONWOOD
PROJECT



69kV

Distribution
Underbuild

Railroad
Ave

Existing ROW

Looking North

Photo Simulation: C

Route Option(s): B

Preliminary
December 2020
For Permitting Only



**ASHLAND TO IRONWOOD
PROJECT**

161kV

69kV

115kV

**Distribution
Underbuild**

**Railroad
Ave**

New ROW

Existing ROW

Looking North

Photo Simulation: C

Route Option(s): C

**Preliminary
December 2020
For Permitting Only**