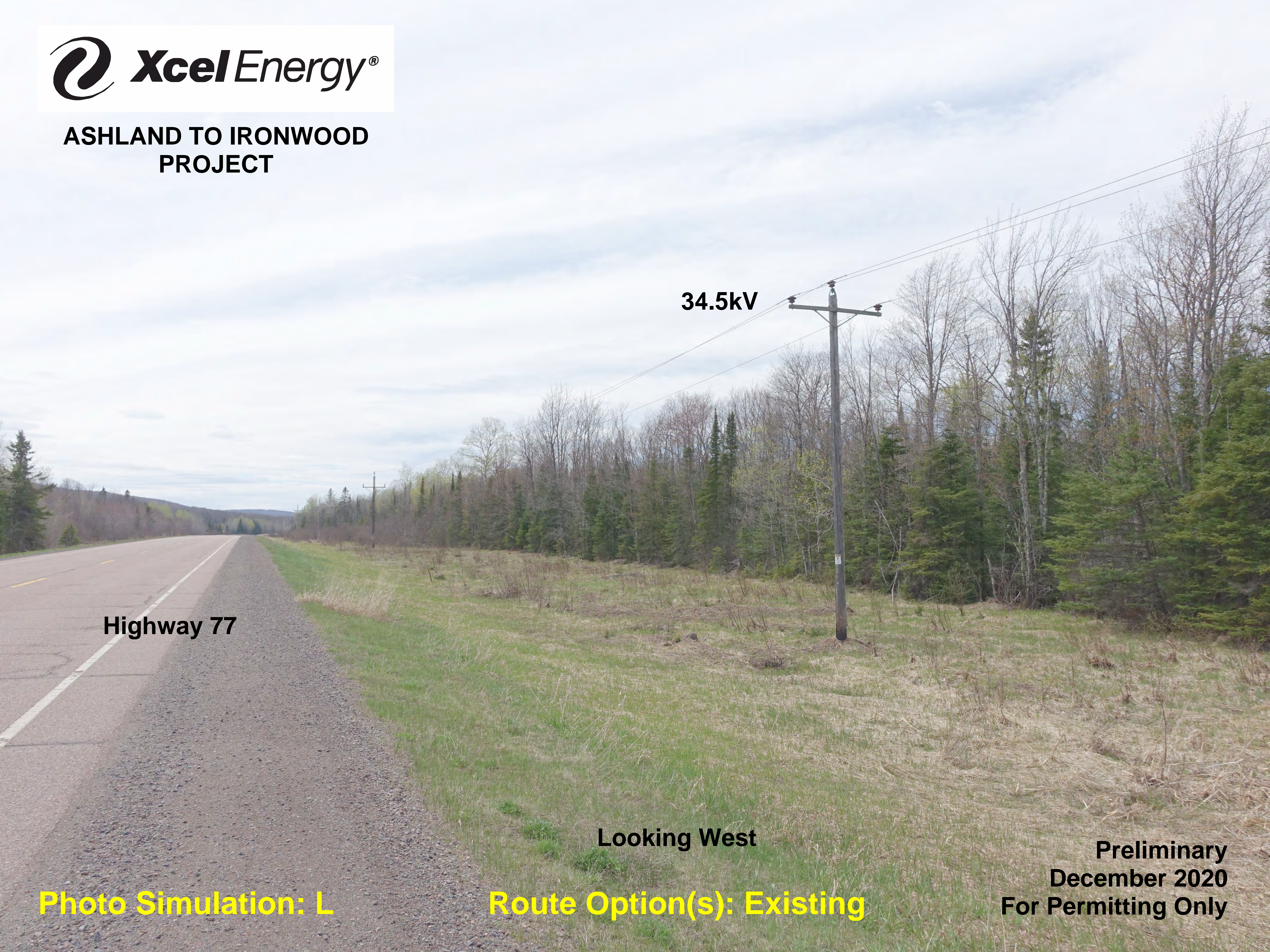




**ASHLAND TO IRONWOOD
PROJECT**



34.5kV

Highway 77

Looking West

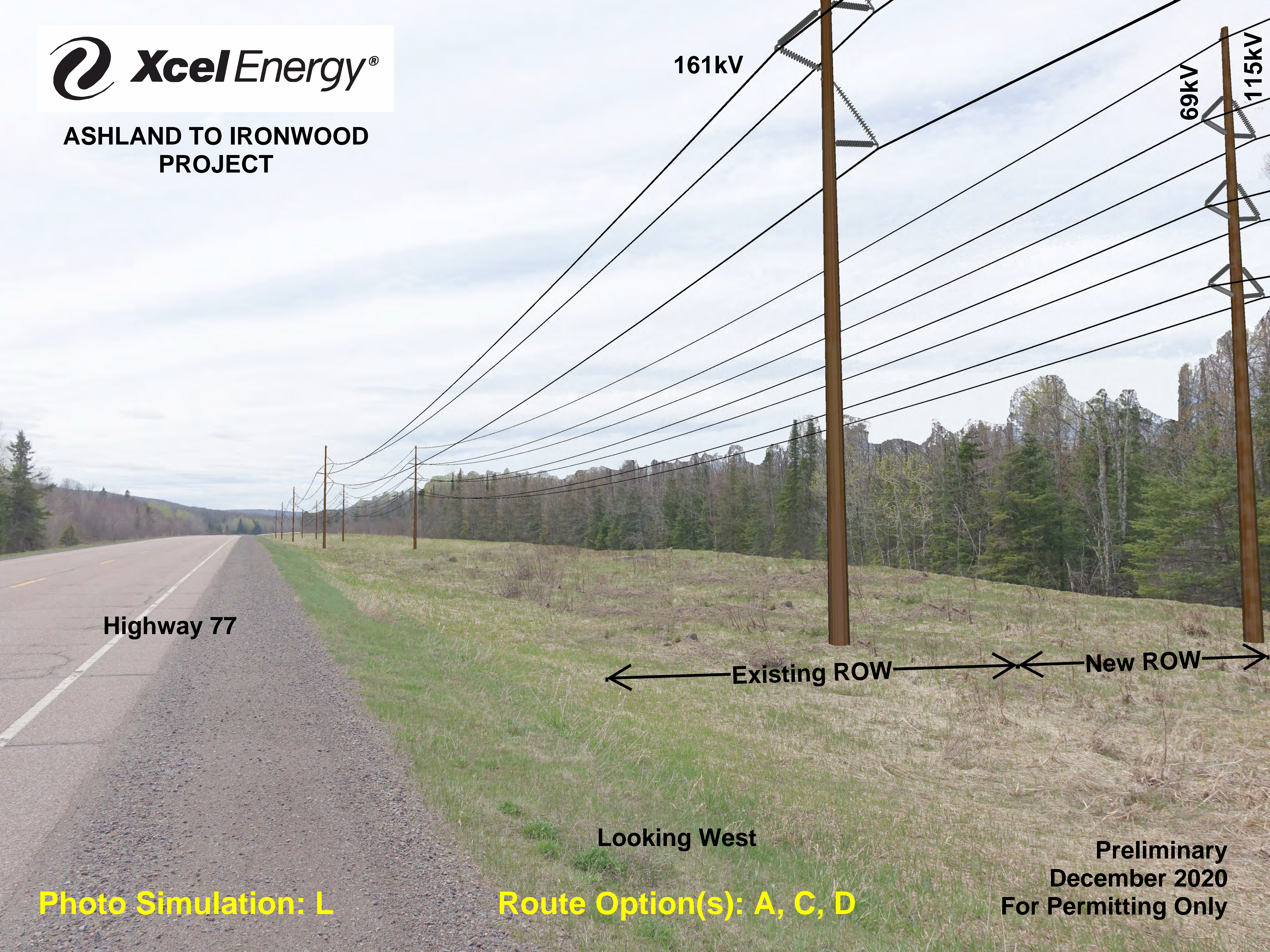
Photo Simulation: L

Route Option(s): Existing

**Preliminary
December 2020
For Permitting Only**



ASHLAND TO IRONWOOD
PROJECT



Highway 77



Looking West

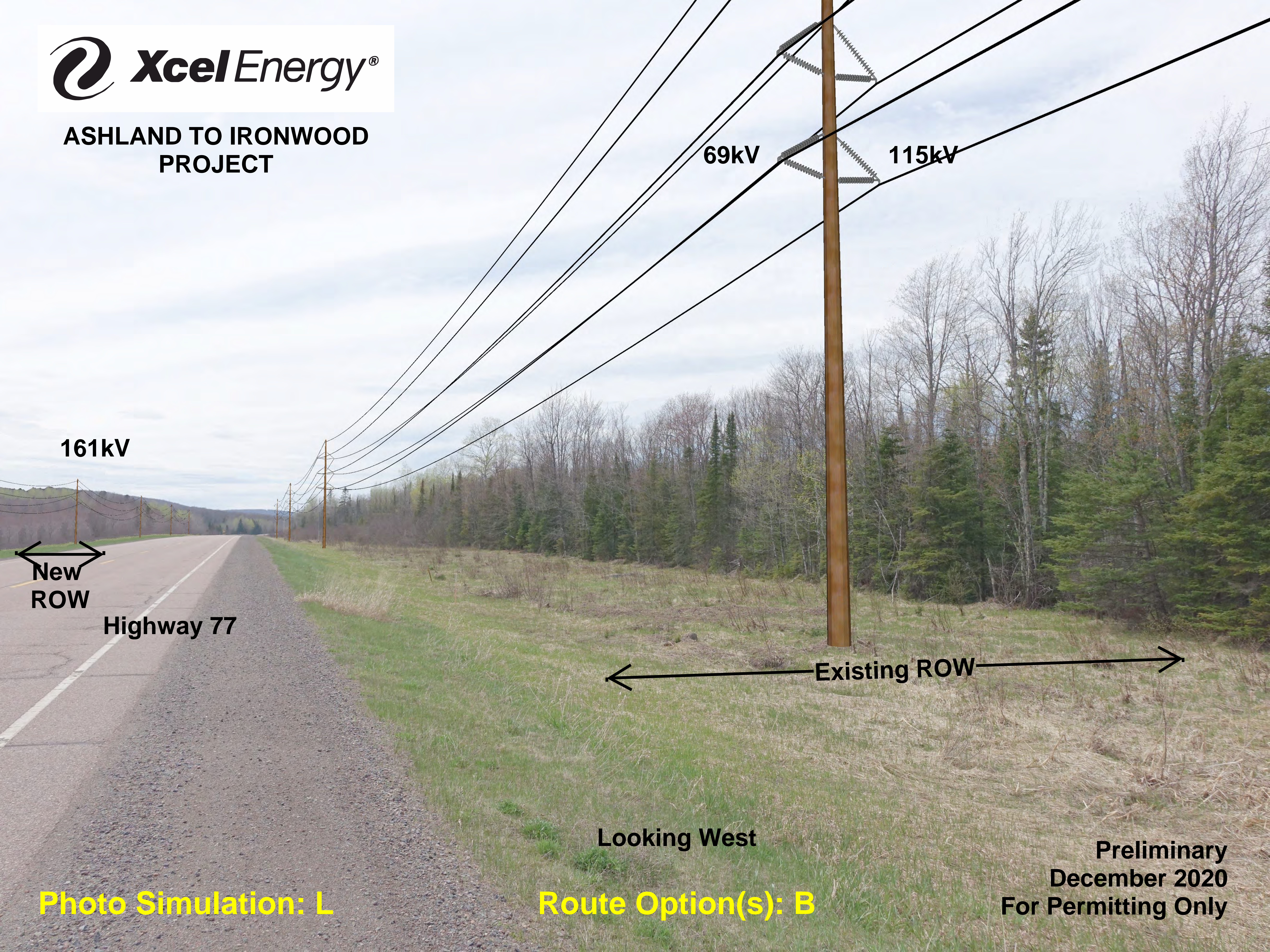
Photo Simulation: L

Route Option(s): A, C, D

Preliminary
December 2020
For Permitting Only



ASHLAND TO IRONWOOD
PROJECT



161kV

69kV

115kV

New
ROW

Highway 77

Existing ROW

Looking West

Photo Simulation: L

Route Option(s): B

Preliminary
December 2020
For Permitting Only



ASHLAND TO IRONWOOD PROJECT

**34.5kV
built to
69kV
standards**

Highway 77

Looking East

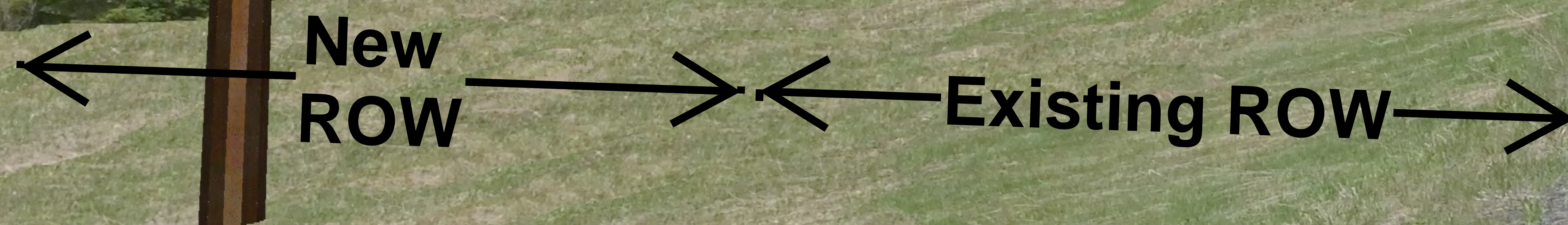
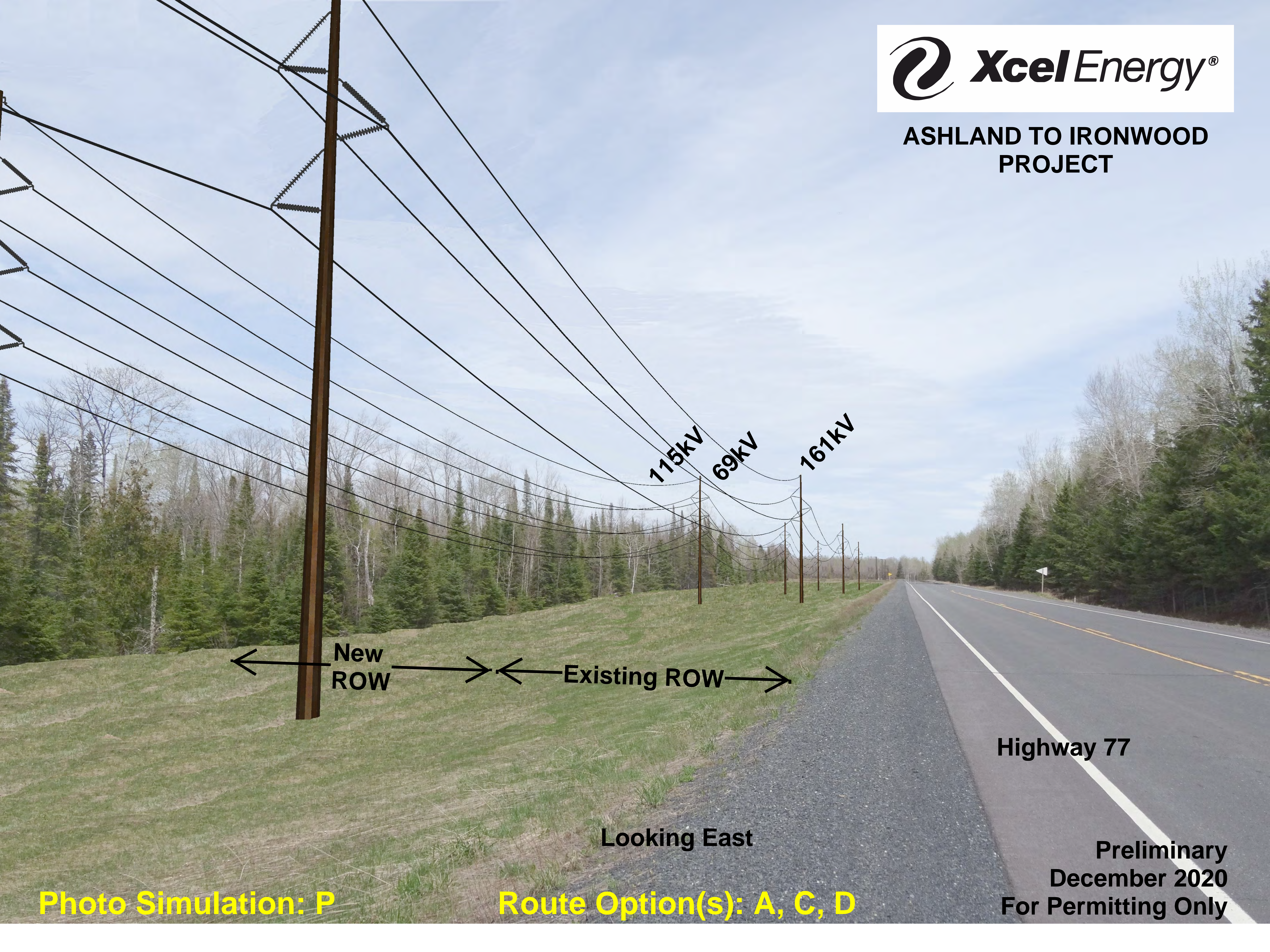
Photo Simulation: P

Route Option(s): Existing

**Preliminary
December 2020
For Permitting Only**



ASHLAND TO IRONWOOD PROJECT



Highway 77

Looking East

Photo Simulation: P

Route Option(s): A, C, D

Preliminary
December 2020
For Permitting Only



ASHLAND TO IRONWOOD PROJECT



115kV
69kV

161kV

← Existing ROW →

↔ New ROW ↔

Highway 77

Looking East

Photo Simulation: P

Route Option(s): B

Preliminary
December 2020
For Permitting Only



**ASHLAND TO IRONWOOD
PROJECT**

**34.5kV
built to
69kV
standards**

Looking East

Photo Simulation: Q

Route Option(s): Existing

**Preliminary
December 2020
For Permitting Only**



ASHLAND TO IRONWOOD
PROJECT

115kV

69kV

161kV

New ROW

Existing ROW

Looking East

Photo Simulation: Q

Route Option(s): A, B, C, D

Preliminary
December 2020
For Permitting Only