











Pawnee-Daniels Park 345kV Transmission Project

Wind Resources Proposed to Xcel Energy

1 Megawatt (MW) = 750 homes

Legend

-  Existing Wind Generation
(Includes Locations Not Owned by Xcel)
-  Substation
-  115kV Transmission Line
-  230kV Transmission Line
-  345kV Transmission Line
-  Pawnee-Smoky Hill 345kV Upgrade
-  Route Alternative A
(existing transmission corridor)
-  Route Alternative B
-  Route Alternative C
-  County Boundary

